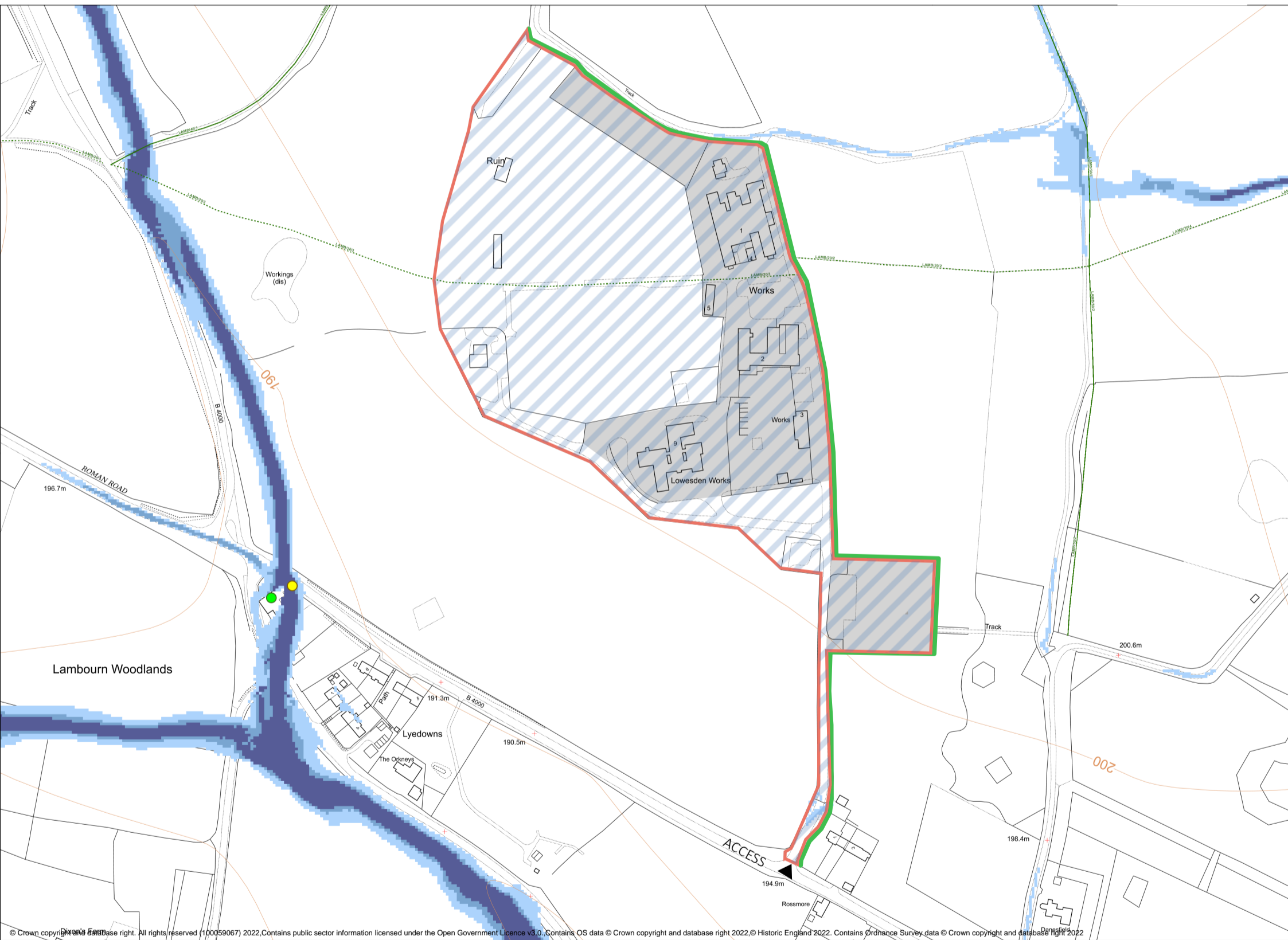


# Lambourn Neighbourhood Development Plan

Your Parish, Your Plan

Photo credits:MBJ

## LAM8 - Lambourn Business Park, Lambourn Woodlands, Hungerford, RG17 7RY











© Crown copyright and database right. All rights reserved (100059067) 2022. Contains public sector information licensed under the Open Government Licence v3.0. Contains OS data © Crown copyright and database right 2022. © Historic England 2022. Contains Ordnance Survey data © Crown copyright and database right 2022.

**Size-** 6.27 ha

**Number of Dwellings proposed-**  
25 units

### Key

- |   |                                    |   |                           |   |                           |
|---|------------------------------------|---|---------------------------|---|---------------------------|
|  | Surface water flooding - Low risk  |  | Public Right of Way       |  | Grade II Listed Building  |
|  | Surface water flooding - Med risk  |  | Settlement Boundary       |  | Grade II* Listed Building |
|  | Surface water flooding - High risk |  | Protected Employment land |   |                           |