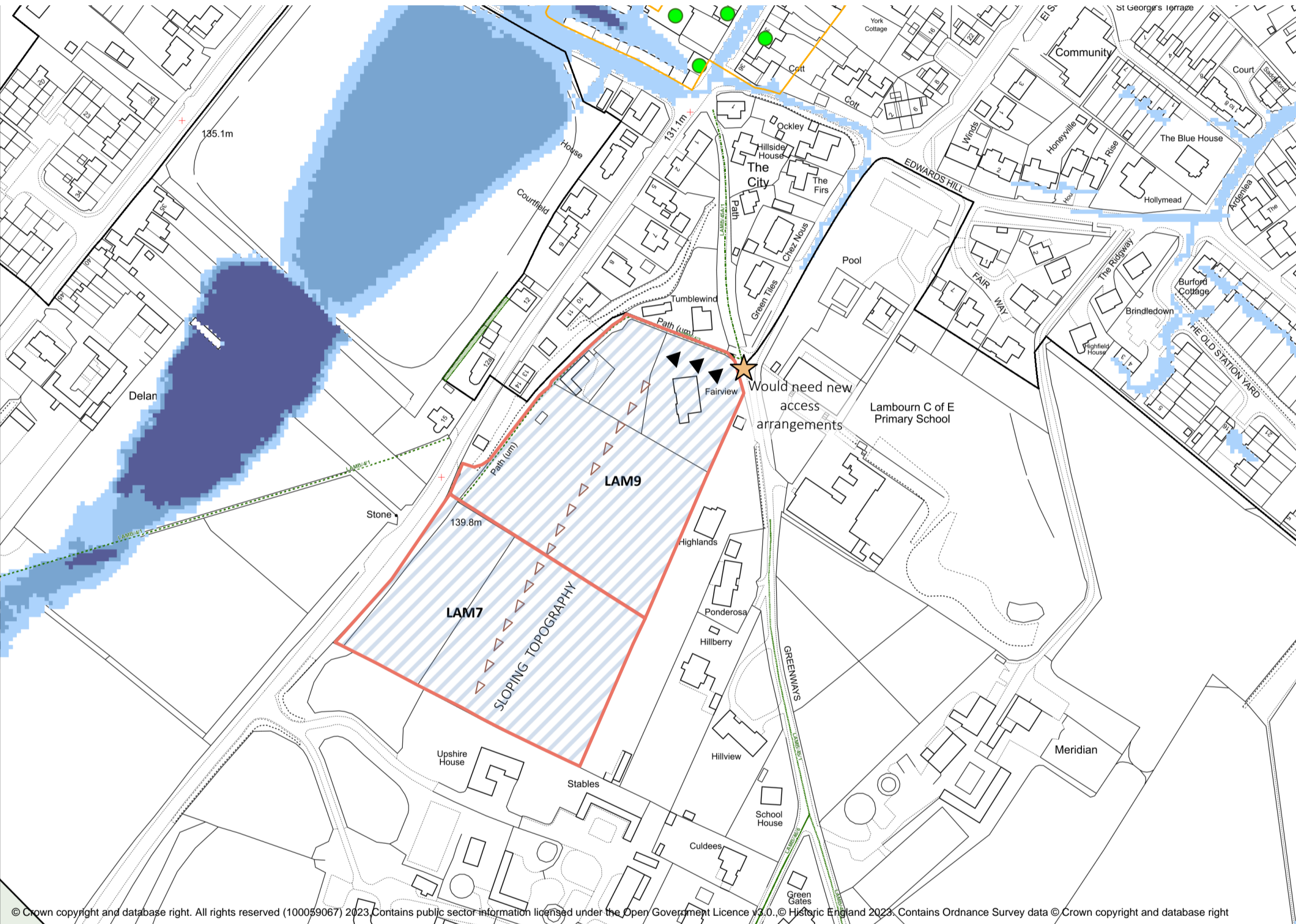


Lambourn Neighbourhood Development Plan

Your Parish, Your Plan

Photo credits:MBJ

LAM7/9 - Land at Fairview, Greenways, Lambourn, Hungerford










© Crown copyright and database right. All rights reserved (100059067) 2023. Contains public sector information licensed under the Open Government Licence v3.0. © Historic England 2023. Contains Ordnance Survey data © Crown copyright and database right

Size- 2.28 ha

Number of Dwellings proposed-

up to 25 units

Key

-  Surface water flooding - Low risk
-  Surface water flooding - Med risk
-  Surface water flooding - High risk
-  Public Right of Way
-  Settlement Boundary
-  Grade II Listed Building
-  Conservation Area