

Lambourn Neighbourhood Development Plan

Your Parish, Your Plan

Photo credits:MBJ

LAM2 - Land at Wantage Road & Northfields, Lambourn















© Crown copyright and database right. All rights reserved (100059067) 2023. Contains public sector information licensed under the Open Government Licence v3.0. © Historic England 2023. Contains Ordnance Survey data © Crown copyright and database right

Size- 1.9 ha

Number of Dwellings proposed-

29 units

Key

- | | | | | | |
|-------------------------------------------------------------------------------------|--------------------|---------------------------------------------------------------------------------------|------------------------------------|---------------------------------------------------------------------------------------|----------------------------|
|  | River Lambourn SAC |  | Common land |  | Grade II Listed Building |
|  | Woodland |  | Surface water flooding - Low risk |  | Landscaping to be retained |
|  | Ancient Woodland |  | Surface water flooding - Med risk |  | Settlement boundary |
|  | Wood Pasture |  | Surface water flooding - High risk |  | Conservation Area |